GRAPHIC SCALE
SCALE IN MILES, APPROX.

0 400

PROJECT SITE

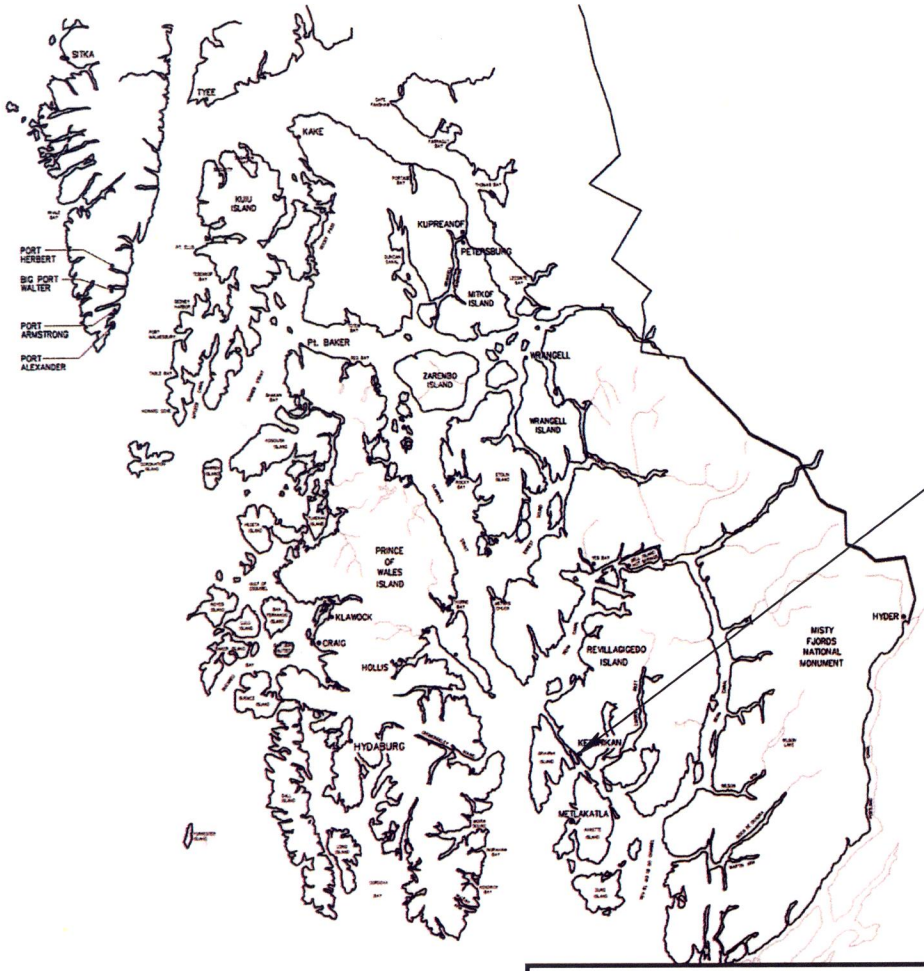

PROJECT SITE

GRAPHIC SCALE
SCALE IN MILES

0 40 80

SOUTHEAST STEVEDORING
1429 TONGASS AVENUE
KETCHIKAN, ALASKA

LOCATED IN: T.75S., R.90E., SECTION 24

SOUTHEAST STEVODORING DOCK MODIFICATIONS	
VICINITY MAP SCALE: AS NOTED	
APPLICANT: SOUTHEAST STEVEDORING P.O. BOX 8080 KETCHIKAN, AK 99901	AGENT: R&M ENGINEERING-KETCHIKAN 355 CARLANNA LAKE ROAD KETCHIKAN, AK 99901
DATE: 10/30/13 SHEET: 1	LOCATION: KETCHIKAN WATER BODY: TONGASS NARROWS

SOUTHEAST STEVODORING DOCK MODIFICATIONS	
VICINITY MAP SCALE: 1"= 1 MILE	
APPLICANT: SOUTHEAST STEVEDORING P.O. BOX 8080 KETCHIKAN, AK 99901	AGENT: R&M ENGINEERING-KETCHIKAN 355 CARLANNA LAKE ROAD KETCHIKAN, AK 99901
DATE: 10/30/13 SHEET: 2	LOCATION: KETCHIKAN WATER BODY: TONGASS NARROWS

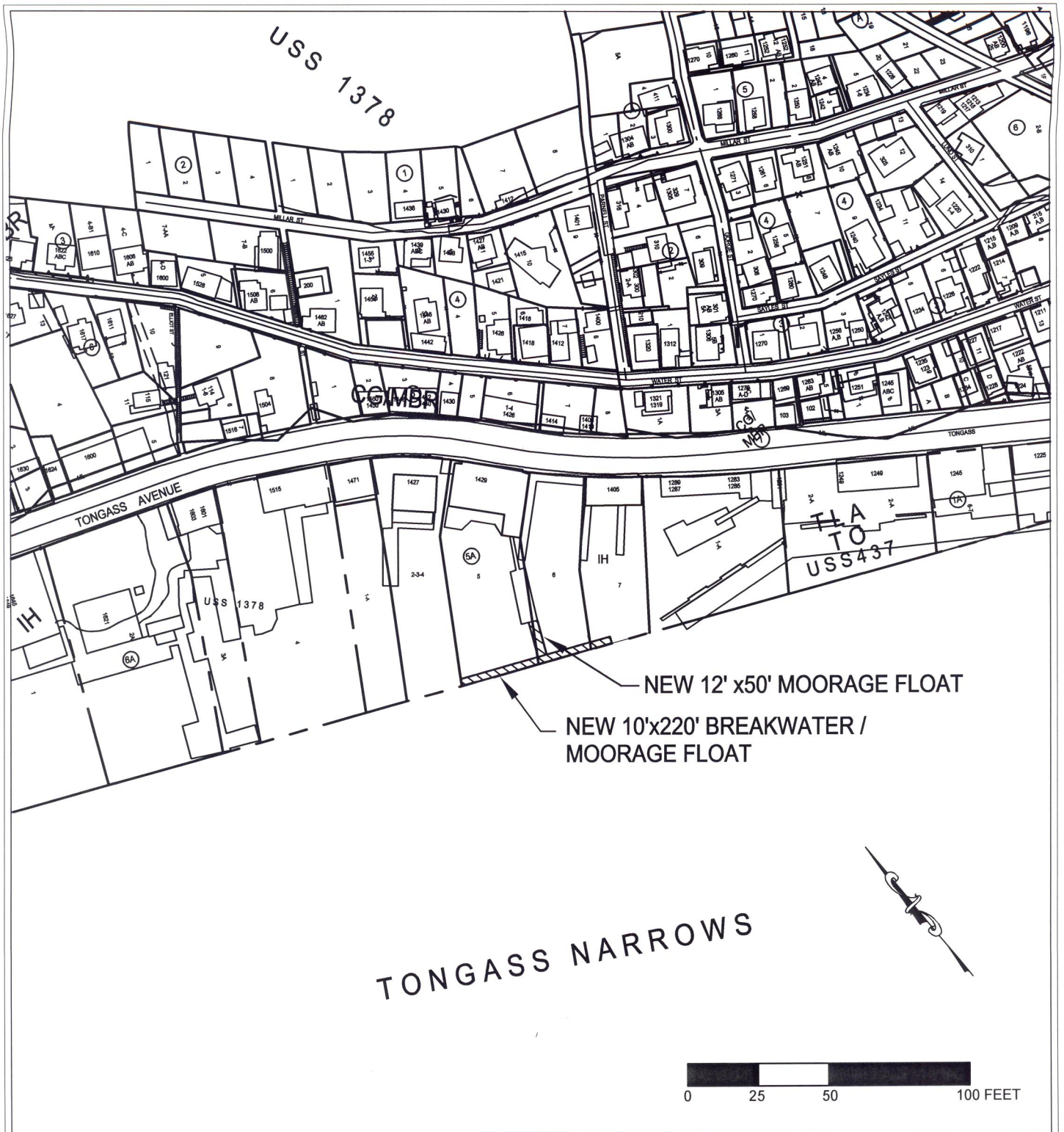

SOUTHEAST STEVODORING DOCK MODIFICATIONS	
AREA MAP SCALE: 1"= 200 FT	
APPLICANT: SOUTHEAST STEVEDORING P.O. BOX 8080 KETCHIKAN, AK 99901	AGENT: R&M ENGINEERING-KETCHIKAN 355 CARLANNA LAKE ROAD KETCHIKAN, AK 99901
DATE: 10/30/13 SHEET: 3	LOCATION: KETCHIKAN WATER BODY: TONGASS NARROWS

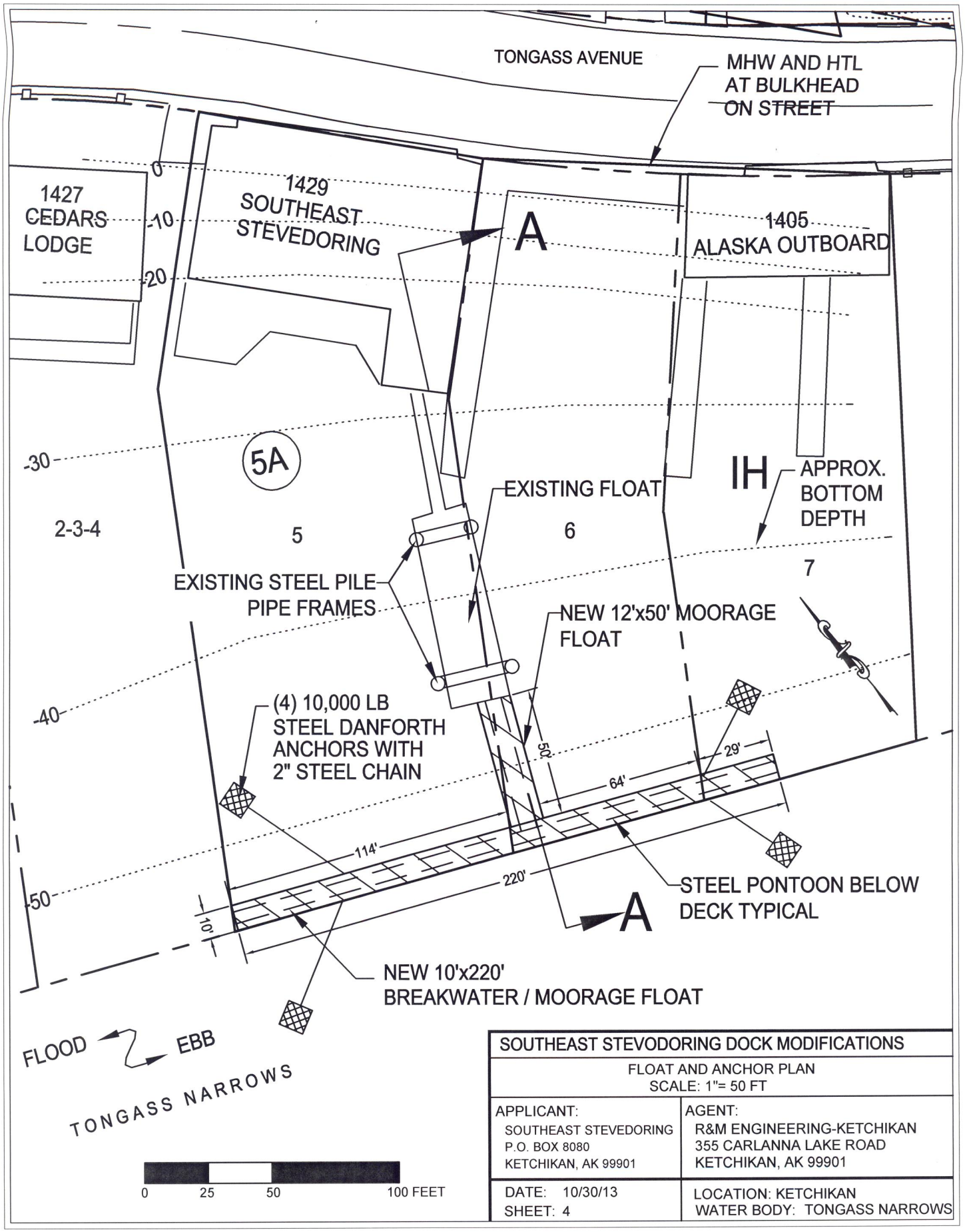

SOUTHEAST STEVODORING DOCK MODIFICATIONS	
FLOAT AND ANCHOR PLAN SCALE: 1"= 50 FT	
APPLICANT: SOUTHEAST STEVEDORING P.O. BOX 8080 KETCHIKAN, AK 99901	AGENT: R&M ENGINEERING-KETCHIKAN 355 CARLANNA LAKE ROAD KETCHIKAN, AK 99901
DATE: 10/30/13 SHEET: 4	LOCATION: KETCHIKAN WATER BODY: TONGASS NARROWS

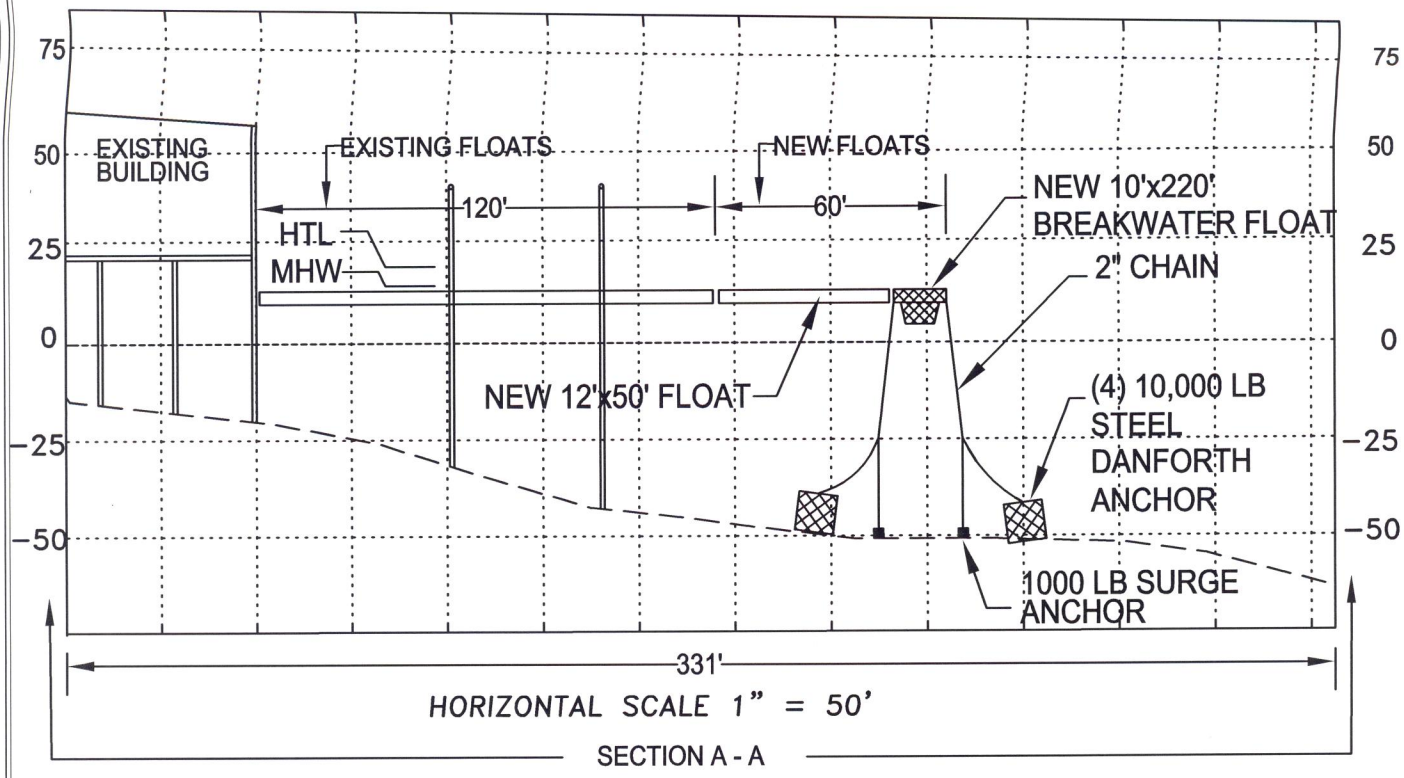

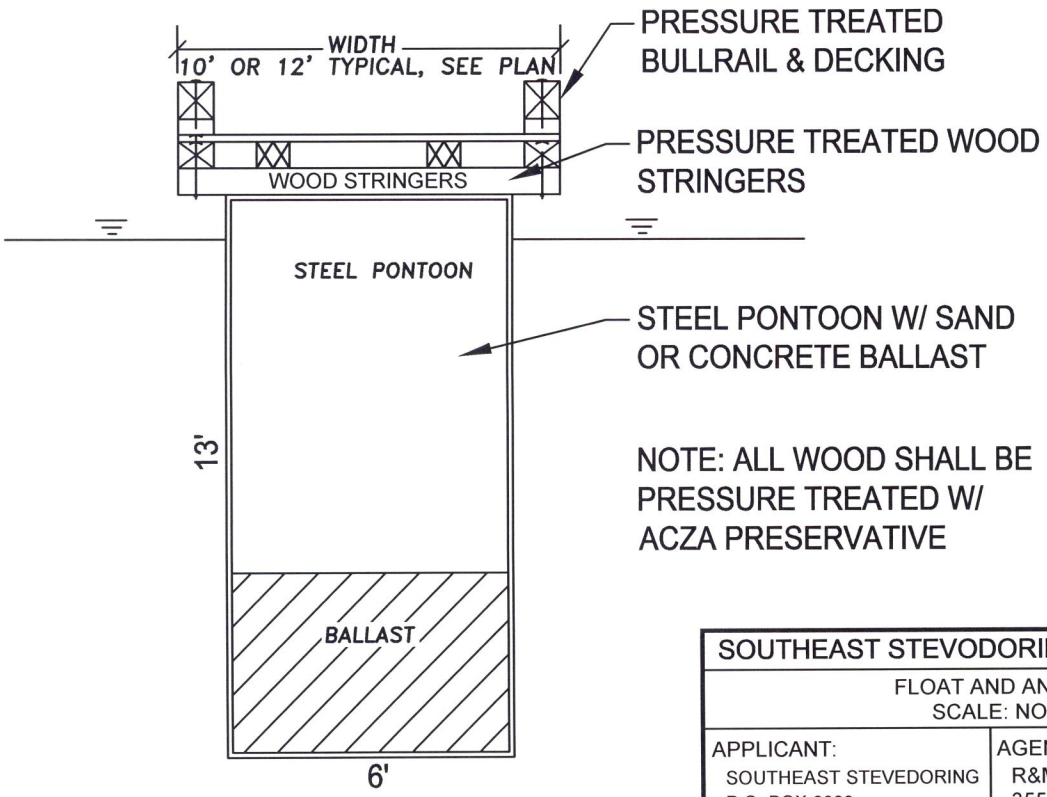

NOTE: ALL WOOD SHALL BE PRESSURE TREATED W/ ACZA PRESERVATIVE

TYPICAL FLOAT SECTION

SOUTHEAST STEVODORING DOCK MODIFICATIONS	
FLOAT AND ANCHOR DETAILS SCALE: NOT TO SCALE	
APPLICANT: SOUTHEAST STEVEDORING P.O. BOX 8080 KETCHIKAN, AK 99901	AGENT: R&M ENGINEERING-KETCHIKAN 355 CARLANNA LAKE ROAD KETCHIKAN, AK 99901
DATE: 10/30/13 SHEET: 5	LOCATION: KETCHIKAN WATER BODY: TONGASS NARROWS